



AQUIND Limited

AQUIND INTERCONNECTOR

Access and Rights of Way Plans

The Planning Act 2008

The Infrastructure Planning (Applications: Prescribed Forms and Procedure) Regulations 2009 – Regulation 5(2)(k)

Document Ref: 2.5

PINS Ref.: EN020022

AQUIND Limited

AQUIND INTERCONNECTOR

Access and Rights of Way Plans

PINS REF.: EN020022

DOCUMENT: 2.5

DATE: 01 MARCH 2021

WSP

WSP House

70 Chancery Lane

London

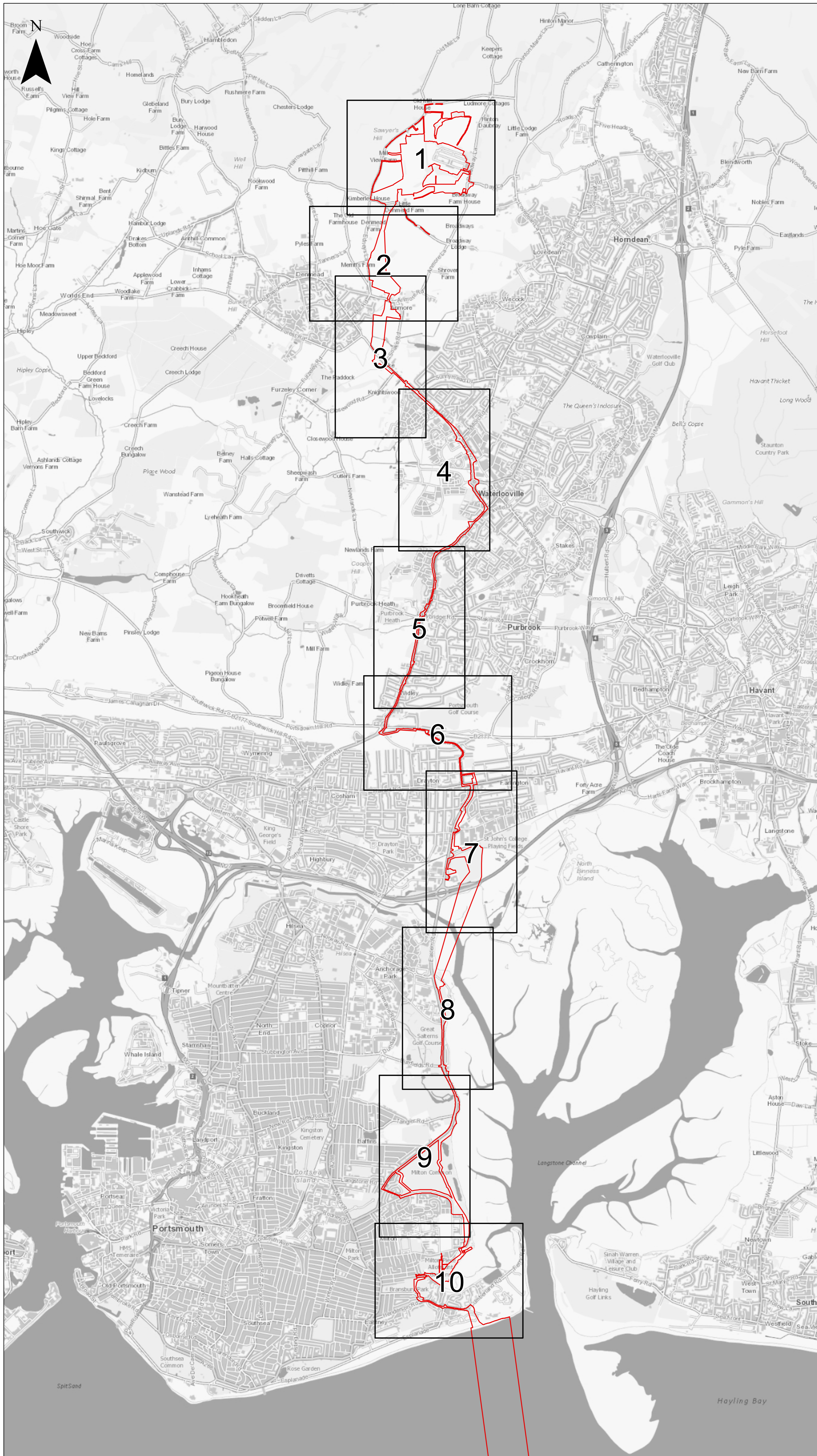
WC2A 1AF

+44 20 7314 5000

www.wsp.com


CONTENTS

EN020022-2.5-AROW-Sheet0	Application document reference 2.5 Access and Rights of Way Plan Sheet 0 of 10
EN020022-2.5-AROW-Sheet1	Application document reference 2.5 Access and Rights of Way Plan Sheet 1 of 10
EN020022-2.5-AROW-Sheet2	Application document reference 2.5 Access and Rights of Way Plan Sheet 2 of 10
EN020022-2.5-AROW-Sheet3	Application document reference 2.5 Access and Rights of Way Plan Sheet 3 of 10
EN020022-2.5-AROW-Sheet4	Application document reference 2.5 Access and Rights of Way Plan Sheet 4 of 10
EN020022-2.5-AROW-Sheet5	Application document reference 2.5 Access and Rights of Way Plan Sheet 5 of 10
EN020022-2.5-AROW-Sheet6	Application document reference 2.5 Access and Rights of Way Plan Sheet 6 of 10
EN020022-2.5-AROW-Sheet7	Application document reference 2.5 Access and Rights of Way Plan Sheet 7 of 10
EN020022-2.5-AROW-Sheet8	Application document reference 2.5 Access and Rights of Way Plan Sheet 8 of 10
EN020022-2.5-AROW-Sheet9	Application document reference 2.5 Access and Rights of Way Plan Sheet 9 of 10
EN020022-2.5-AROW-Sheet10	Application document reference 2.5 Access and Rights of Way Plan Sheet 10 of 10



**AQUIND Interconnector
Access and Rights of Way Plans**

— Order Limits



Reproduced from Ordnance Survey digital map data © Crown copyright 2019. All rights reserved. Licence number 100031673. © Crown copyright material is reproduced with the permission of Land Registry under delegated authority from the Controller of HMSO. This material was last updated in 2019 and may not be copied, distributed, sold or published with out the formal permission of Land Registry. Only an official copy of a title plan or register obtained from the Land Registry may be used for legal or other official purposes. May contain public sector information licensed under the Open Government Licence v 3.0.

Infrastructure Planning (Applications: Prescribed Forms and Procedure) Regulations 2009 - Regulation 5(4) and 5(2)(k)

REV	DATE	BY	DESCRIPTION	CHK	APP
04	22/01/2021	DH	Fourth Issue	DL	VB
03	09/12/2020	BG	Third Issue	DL	VB
02	18/09/2020	AH	Second Issue	DL	VB
01	13/11/2019	DH	First Issue	DL	VB

DRAWING STATUS: FOR APPROVAL



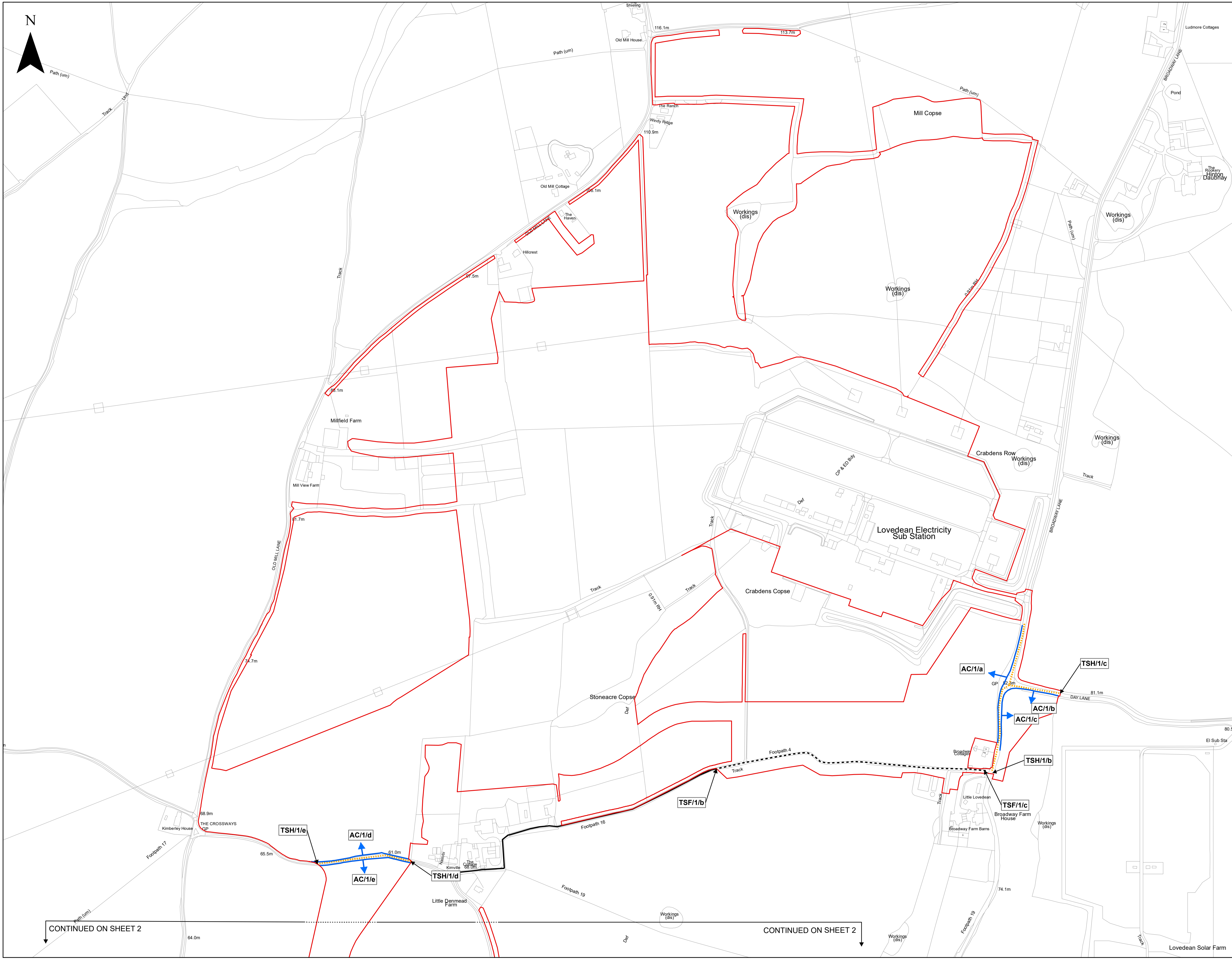
WSP House, 70 Chancery Lane, London, WC2A 1AF, UK.
T+ 44 (0) 20 7314 5000
wsp.com



AQUIND Interconnector

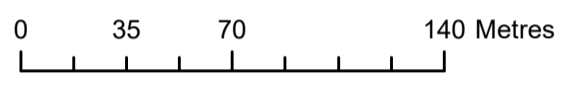
Application documents reference 2.5
Access and Rights of Way Plan
Sheet 0 of 10

SCALE AT A1	1:22,500	CHECKED	DL	APPROVED	VB
PROJECT NO.	EN020022	DESIGNED	DH	DRAWN	DH
DATE	22/01/2021	DATE	22/01/2021		
DRAWING NO.	EN020022-2.5-AROW-Sheet0	REV NO.	04		

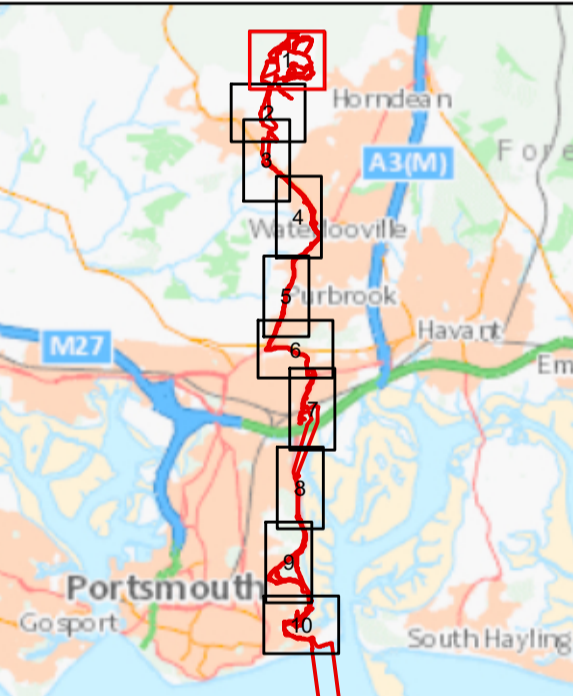


**AQUIND Interconnector
Access and Rights of Way Plans**

- Order Limits
- Extent of highway from which access may be taken
- ← Access to works (indicative point)
- ⋯ Temporary closure of highway
- Existing footpath
- - - Temporary closure of footpath
- AC/1/a Access point
- TSF/1/a Point of commencement or termination of temporary closure of footpath
- TSH/1/a Point of commencement or termination of temporary closure of highway



Reproduced from Ordnance Survey digital map data © Crown copyright 2019. All rights reserved. Licence number 100031673. © Crown copyright material is reproduced with the permission of Land Registry under delegated authority from the Controller of HMSO. This material was last updated in 2019 and may not be copied, distributed, sold or published without the formal permission of Land Registry. Only an official copy of a title plan or register obtained from the Land Registry may be used for legal or other official purposes. May contain public sector information licensed under the Open Government Licence v 3.0.



REV	DATE	BY	DESCRIPTION	CHK	APP
04	01/03/2021	AH	Fourth Issue	DL	VB
03	09/12/2020	BG	Third Issue	DL	VB
02	15/09/2020	AH	Second Issue	DL	VB
01	13/11/2019	DH	First Issue	DL	VB

DRAWING STATUS: FOR APPROVAL

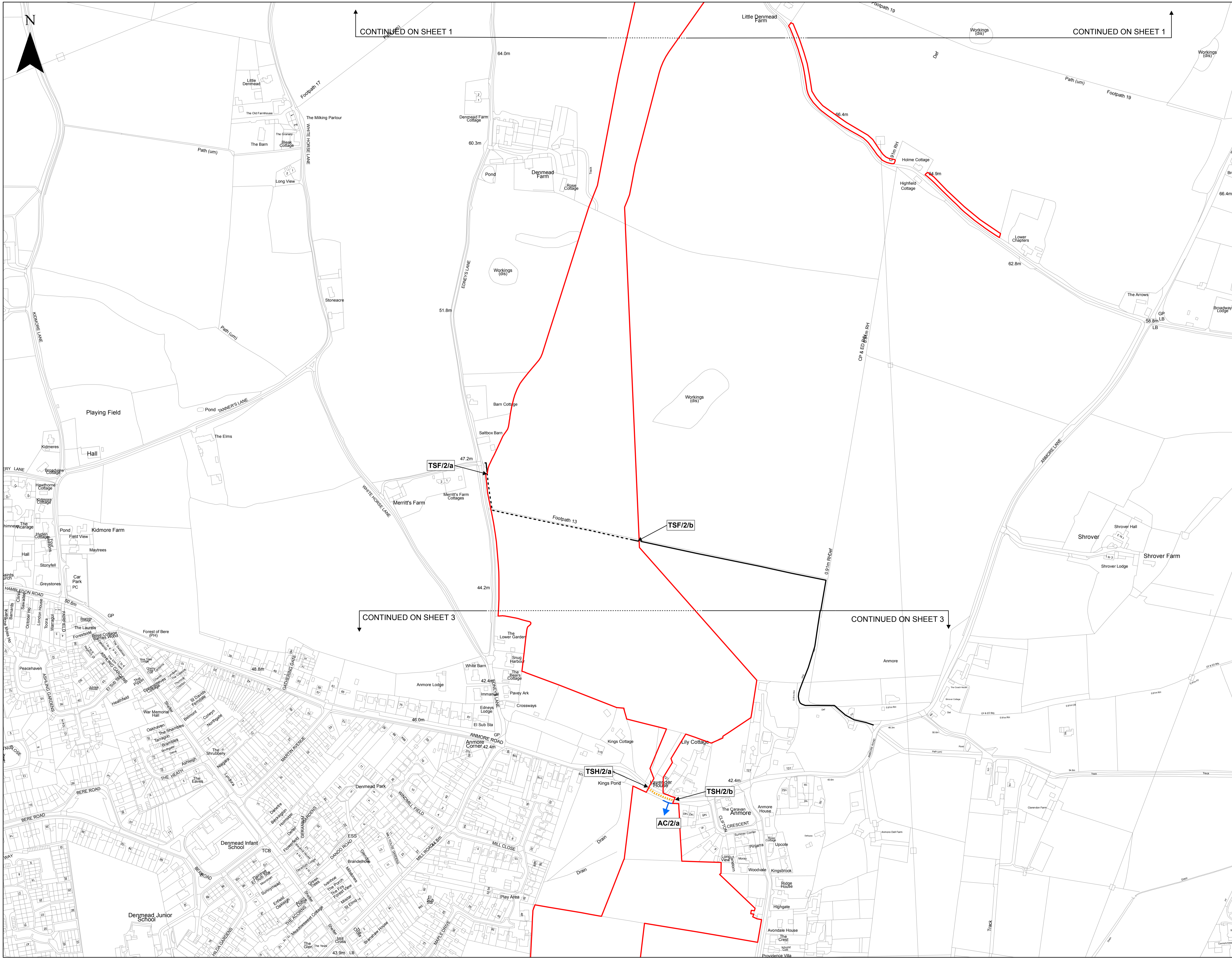


PROJECT: AQUIND Interconnector
TITLE: Application document reference 2.5 Access and Rights of Way Plans Sheet 1 of 10

SCALE AT	CHECKED	APPROVED
1:2,500	DL	VB
PROJECT NO:	DESIGNED	ISSUED
EN020022	DH	BG
DRAWING NO:	DATE	REVNO
EN020022-2.5-AROW-Sheet1	01/03/2021	04

CONTINUED ON SHEET 2

CONTINUED ON SHEET 2



CONTINUED ON SHEET 1

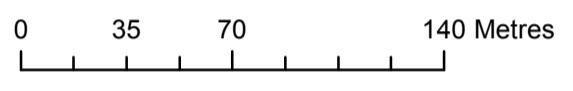
CONTINUED ON SHEET 1

CONTINUED ON SHEET 3

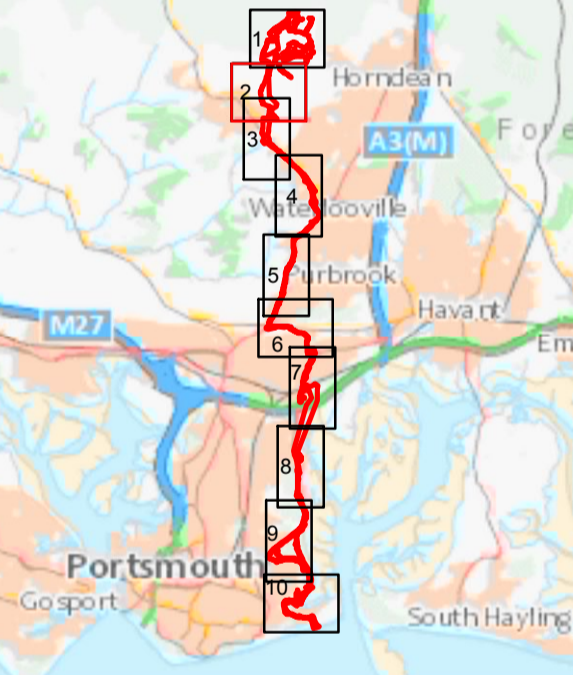
CONTINUED ON SHEET 3

**AQUIND Interconnector
Access and Rights of Way Plans**

- Order Limits
- Extent of highway from which access may be taken
- ← Access to works (indicative point)
- ⋯ Temporary closure of highway
- Existing footpath
- - - Temporary closure of footpath
- AC/2/a** Access point
- TSH/2/a** Point of commencement or termination of temporary closure of footpath
- TSH/2/a** Point of commencement or termination of temporary closure of highway



Reproduced from Ordnance Survey digital map data © Crown copyright 2019. All rights reserved. Licence number 100031673. © Crown copyright material is reproduced with the permission of Land Registry under delegated authority from the Controller of HMSO. This material was last updated in 2019 and may not be copied, distributed, sold or published with out the formal permission of Land Registry. Only an official copy of a title plan or register obtained from the Land Registry may be used for legal or other official purposes. May contain public sector information licensed under the Open Government Licence v 3.0.



Infrastructure Planning (Applications: Prescribed Forms and Procedures) Regulations 2009 - Regulation 5(2)(k)

03	01/03/2021	AH	Third Issue	DL	VB
02	15/09/2020	AH	Second Issue	DL	VB
01	13/11/2019	DH	First Issue	DL	VB
REV	DATE	BY	DESCRIPTION	CHK	APP

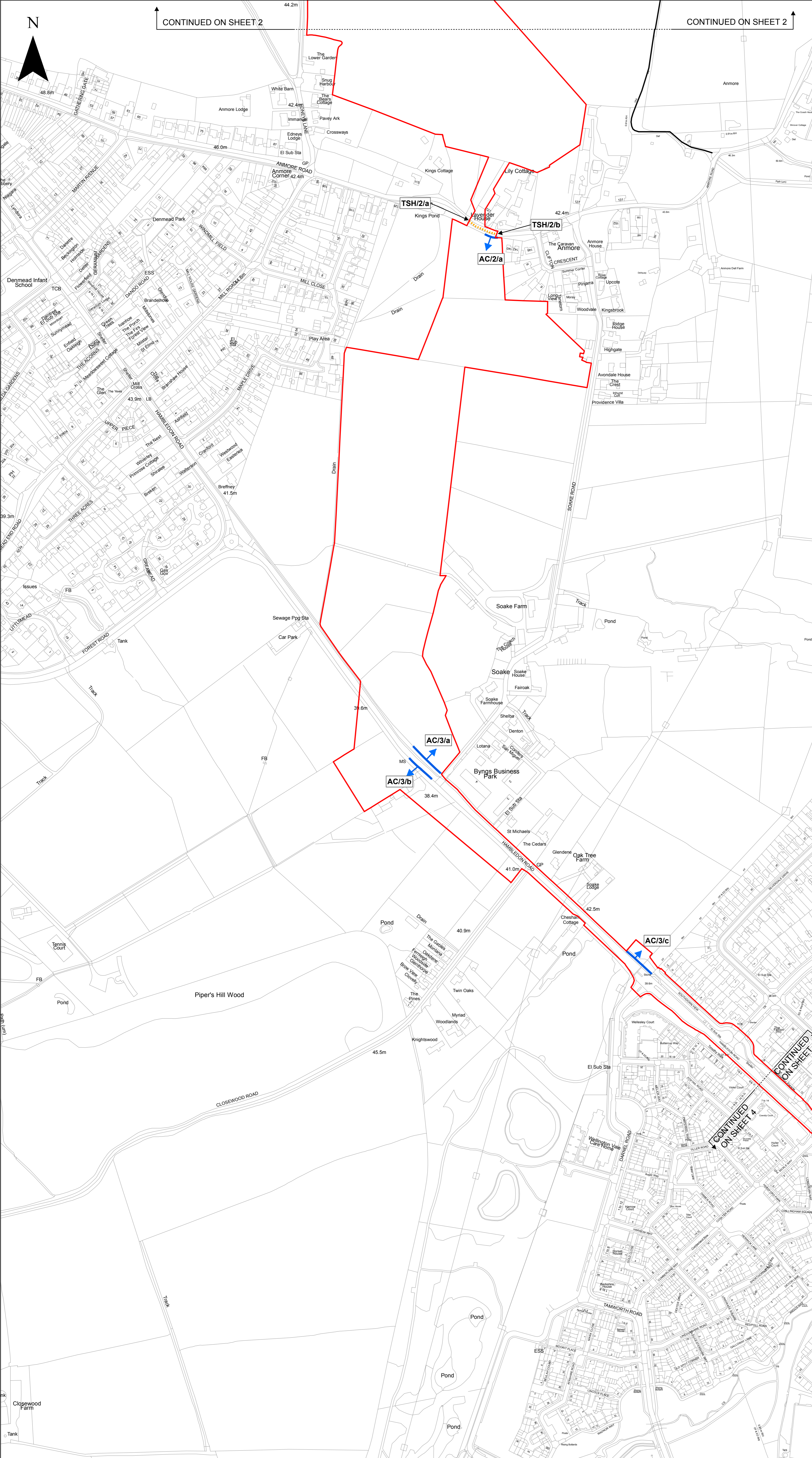
DRAWING STATUS: FOR APPROVAL



PROJECT: AQUIND Interconnector


TITLE: Application document reference 2.5 Access and Rights of Way Plans Sheet 2 of 10

SCALE AT: 1:2,500	CHECKED: EN020022	APPROVED: VB
DESIGNED: DH	DRAWN: AH	DATE: 01/03/2021
DRAWING NO: EN020022-2.5-AROW-Sheet2	REV NO: 03	

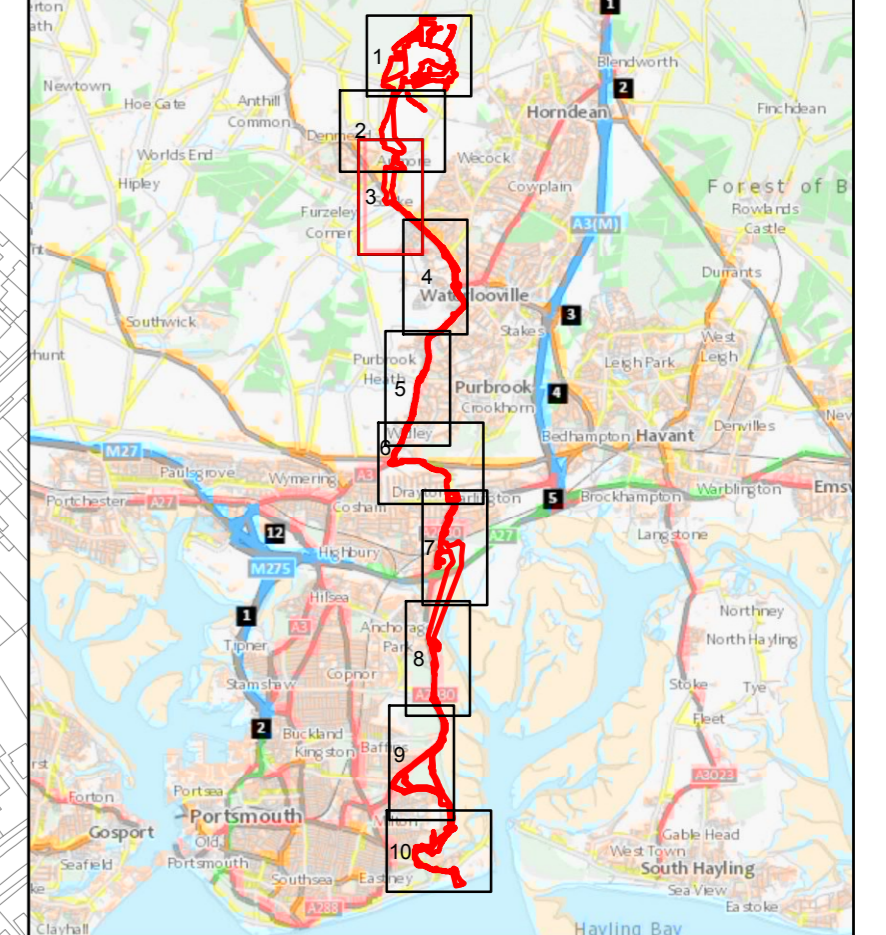


**AQUIND Interconnector
Access and Rights of Way Plans**

- Order Limits
- ← Access to works (indicative point)
- Extent of highway from which access may be taken
- ⋯ Temporary closure of highway
- Existing footpath
- AC/*/* Access point
- TSH/*/* Point of commencement or termination of temporary closure of highway



Reproduced from Ordnance Survey digital map data © Crown copyright 2019. All rights reserved. Licence number 100031673. © Crown copyright material is reproduced with the permission of Land Registry under delegated authority from the Controller of HMSO. This material was last updated in 2019 and may not be copied, distributed, sold or published without the formal permission of Land Registry. Only an official copy of a title plan or register obtained from the Land Registry may be used for legal or other official purposes. May contain public sector information licensed under the Open Government Licence v 3.0.



Infrastructure Planning (Applications: Prescribed Forms and Procedure) Regulations 2009 - Regulation 5(2)(k)

REV	DATE	BY	DESCRIPTION	CHK	APP
03	01/03/2021	AH	Third Issue	DL	VB
02	15/09/2020	AH	Second Issue	DL	VB
01	13/11/2019	DH	First Issue	DL	VB

DRAWING STATUS: FOR APPROVAL

WSP House, 70 Chancery Lane, London, WC2A 1AF, UK.
T+ 44 (0) 20 7314 5000
wsp.com

CLIENT: **AQUIND**

PROJECT: **AQUIND Interconnector**

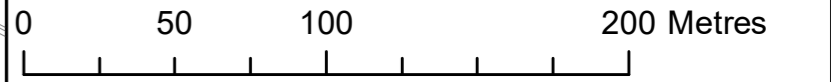
TITLE: **Application document reference 2.5
Access and Rights of Way Plans
Sheet 3 of 10**

SCALE AT A1: 1:2,500	CHECKED: DL	APPROVED: VB
PROJECT NO: EN020022	DESIGNED: DH	DRAWN: AH
DRAWING NO: EN020022-2.5-AROW-Sheet3	DATE: 01/03/2021	REV NO: 03

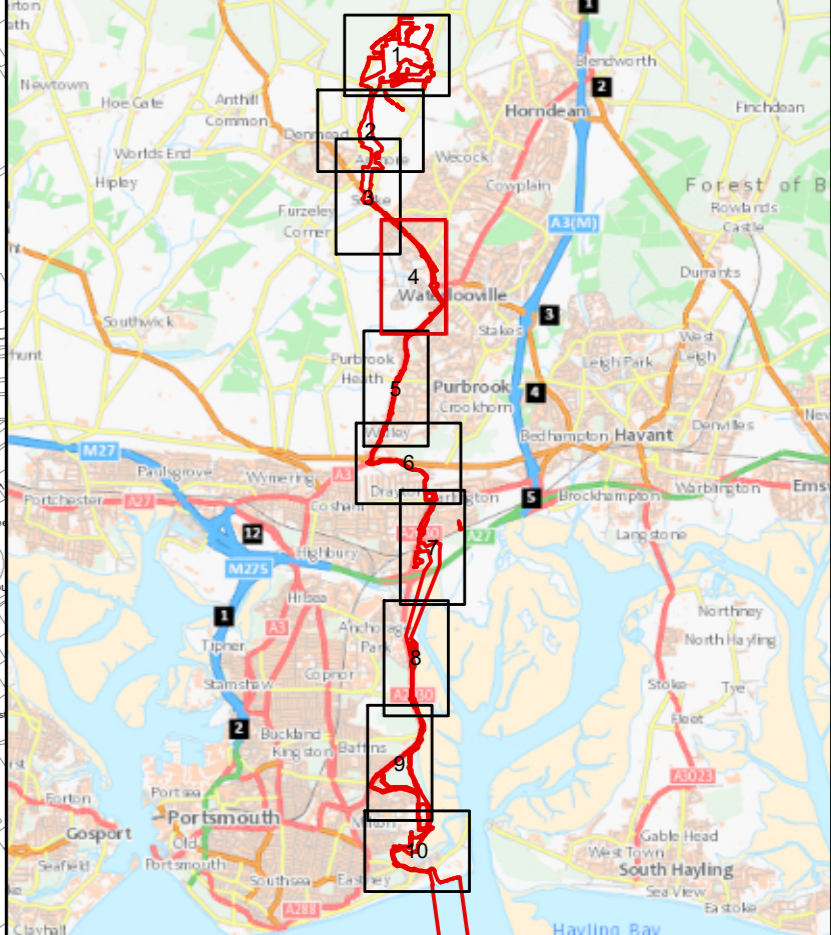


**AQUIND Interconnector
Access and Rights of Way Plans**

- Order Limits
- ← Access to works (indicative point)
- Extent of highway from which access may be taken
- AC/4/a Access point



Reproduced from Ordnance Survey digital map data © Crown copyright 2019. All rights reserved. Licence number 100031673. © Crown copyright material is reproduced with the permission of Land Registry under delegated authority from the Controller of HMSO. This material was last updated in 2019 and may not be copied, distributed, sold or published without the formal permission of Land Registry. Only an official copy of a title plan or register obtained from the Land Registry may be used for legal or other official purposes. May contain public sector information licensed under the Open Government Licence v 3.0.



Infrastructure Planning (Applications: Prescribed Forms and Procedure) Regulations 2009 - Regulation 5(2)(k)

01	13/11/2019	DH	First Issue	DL	VB
REV	DATE	BY	DESCRIPTION	CHK	APP
DRAWING STATUS: FOR APPROVAL					

WSP House, 70 Chancery Lane, London, WC2A 1AF, UK.
T+ 44 (0) 20 7314 5000
wsp.com

CLIENT: **AQUIND**

PROJECT: **AQUIND Interconnector**

TITLE: **Application document reference 2.5
Access and Rights of Way Plans
Sheet 4 of 10**

SCALE AT A1: 1:2,500	CHECKED: DL	APPROVED: VB
PROJECT NO: EN020022	DESIGNED: DH	DRAWN: DH
		DATE: 13/11/2019
DRAWING NO: EN020022-2.5-AROW-Sheet4		REV NO: 01



CONTINUED ON SHEET 4

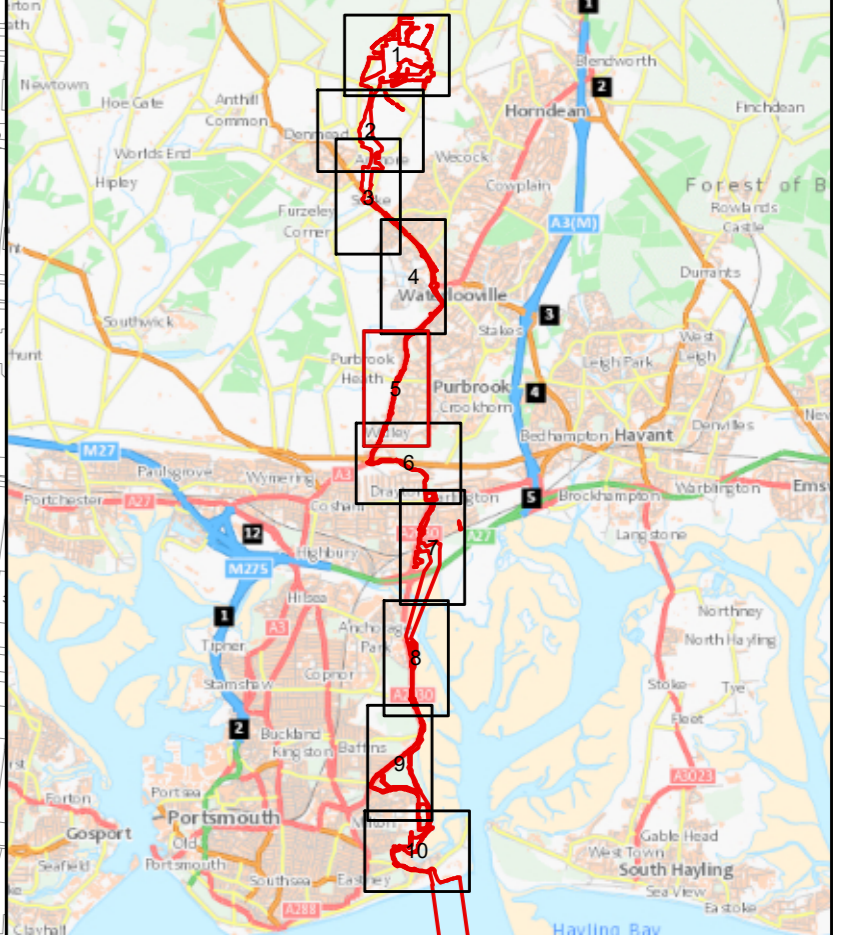
CONTINUED ON SHEET 4

**AQUIND Interconnector
Access and Rights of Way Plans**

- Order Limits
- - - - - Temporary closure of highway
- AC/*/* Access point
- TSH/*/* Point of commencement or termination of temporary closure of highway



Reproduced from Ordnance Survey digital map data © Crown copyright 2019. All rights reserved. Licence number 100031673. © Crown copyright material is reproduced with the permission of Land Registry under delegated authority from the Controller of HMSO.
This material was last updated in 2019 and may not be copied, distributed, sold or published without the formal permission of Land Registry. Only an official copy of a title plan or register obtained from the Land Registry may be used for legal or other official purposes. May contain public sector information licensed under the Open Government Licence v 3.0.



Infrastructure Planning (Applications: Prescribed Forms and Procedure) Regulations 2009 - Regulation 5(2)(k)

REV	DATE	BY	DESCRIPTION	CHK	APP
03	01/03/2021	AH	Third Issue	DL	VB
02	15/08/2020	AH	Second Issue	DL	VB
01	13/11/2019	DH	First Issue	DL	VB

DRAWING STATUS: **FOR APPROVAL**



WSP House, 70 Chancery Lane, London, WC2A 1AF, UK.
T+ 44 (0) 20 7314 5000
wsp.com

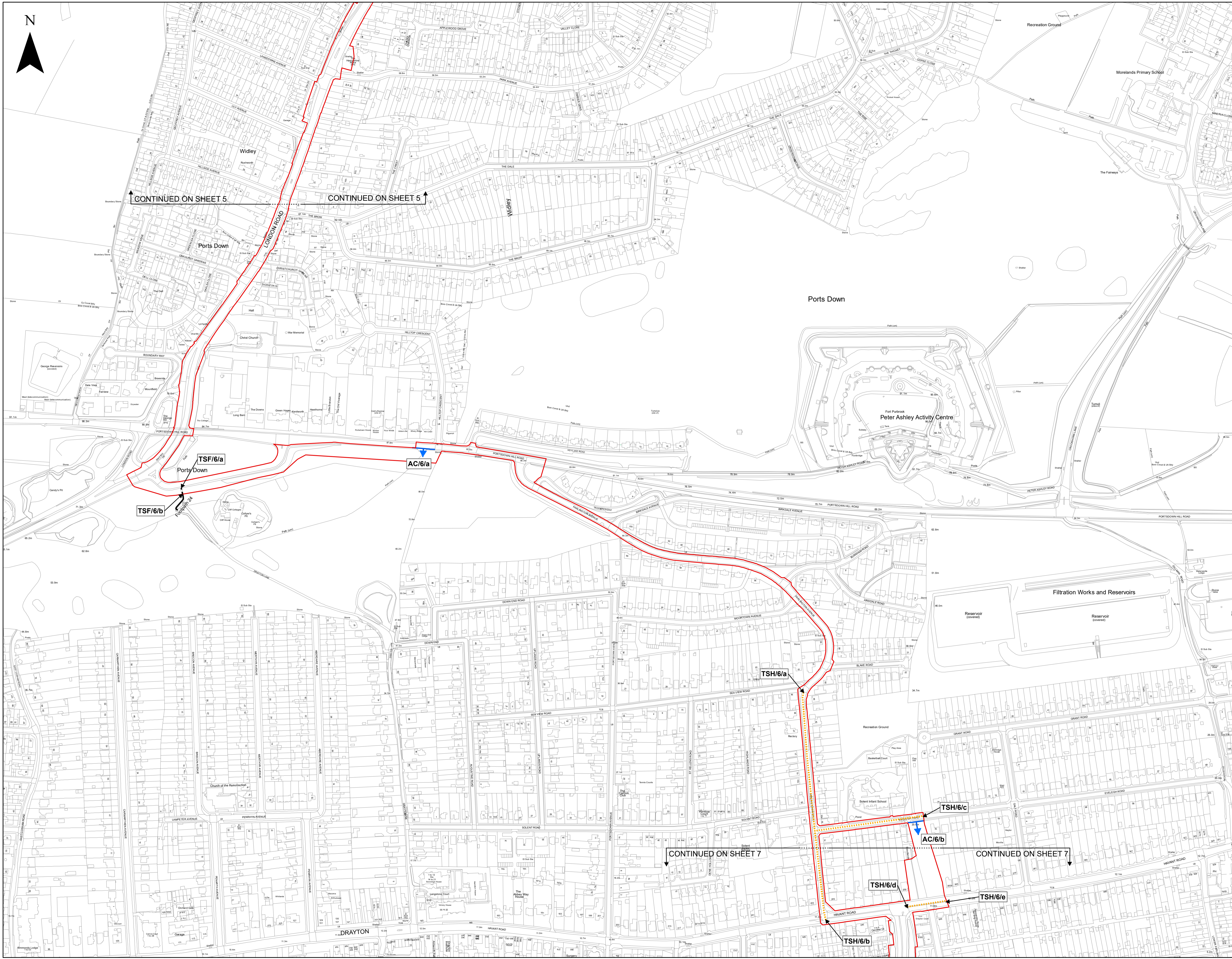

CLIENT:



PROJECT:
AQUIND Interconnector

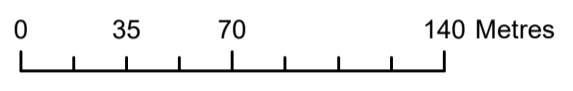
TITLE:
Application document reference 2.5
Access and Rights of Way Plans
Sheet 5 of 10

SCALE AT A1	CHECKED	APPROVED
1:2,500	DL	VB
PROJECT NO:	DESIGNED	DRAWN
EN020022	DH	DH
DRAWING NO:	DATE	DATE
EN020022-2.5-AROW-Sheet5	01/03/2021	
		REV NO:
		03

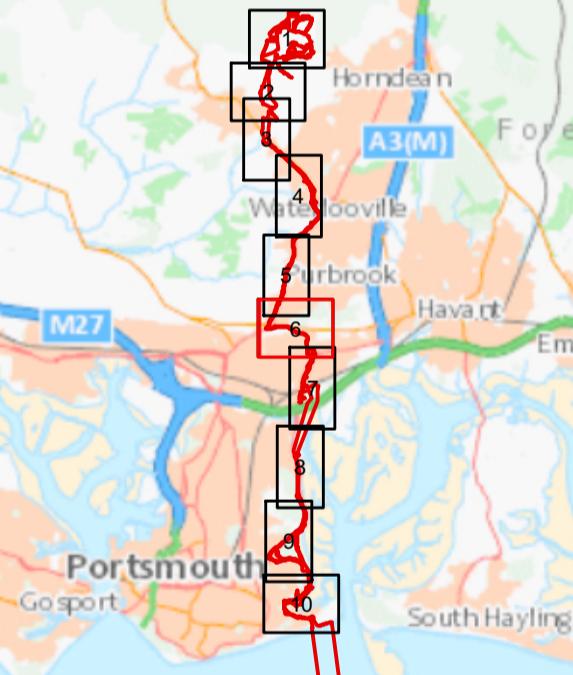


**AQUIND Interconnector
Access and Rights of Way Plans**

- Order Limits
- Extent of highway from which access may be taken
- ← Access to works (indicative point)
- ⋯⋯⋯ Temporary closure of highway
- Existing footpath
- - - Temporary closure of footpath
- AC/6/a Access point
- TSF/6/a Point of commencement or termination of temporary closure of footpath
- TSH/6/a Point of commencement or termination of temporary closure of highway



Reproduced from Ordnance Survey digital map data © Crown copyright 2019. All rights reserved. Licence number 100031673. © Crown copyright material is reproduced with the permission of Land Registry under delegated authority from the Controller of HMSO. This material was last updated in 2019 and may not be copied, distributed, sold or published without the formal permission of Land Registry. Only an official copy of a title plan or register obtained from the Land Registry may be used for legal or other official purposes. May contain public sector information licensed under the Open Government Licence v 3.0.



Infrastructure Planning (Applications: Prescribed Forms and Procedure) Regulations 2009 - Regulation 5(2)(k)

REV	DATE	BY	DESCRIPTION	CHK	APP
03	01/03/2021	AH	Third Issue	DL	VB
02	15/09/2020	AH	Second Issue	DL	VB
01	13/11/2019	DH	First Issue	DL	VB

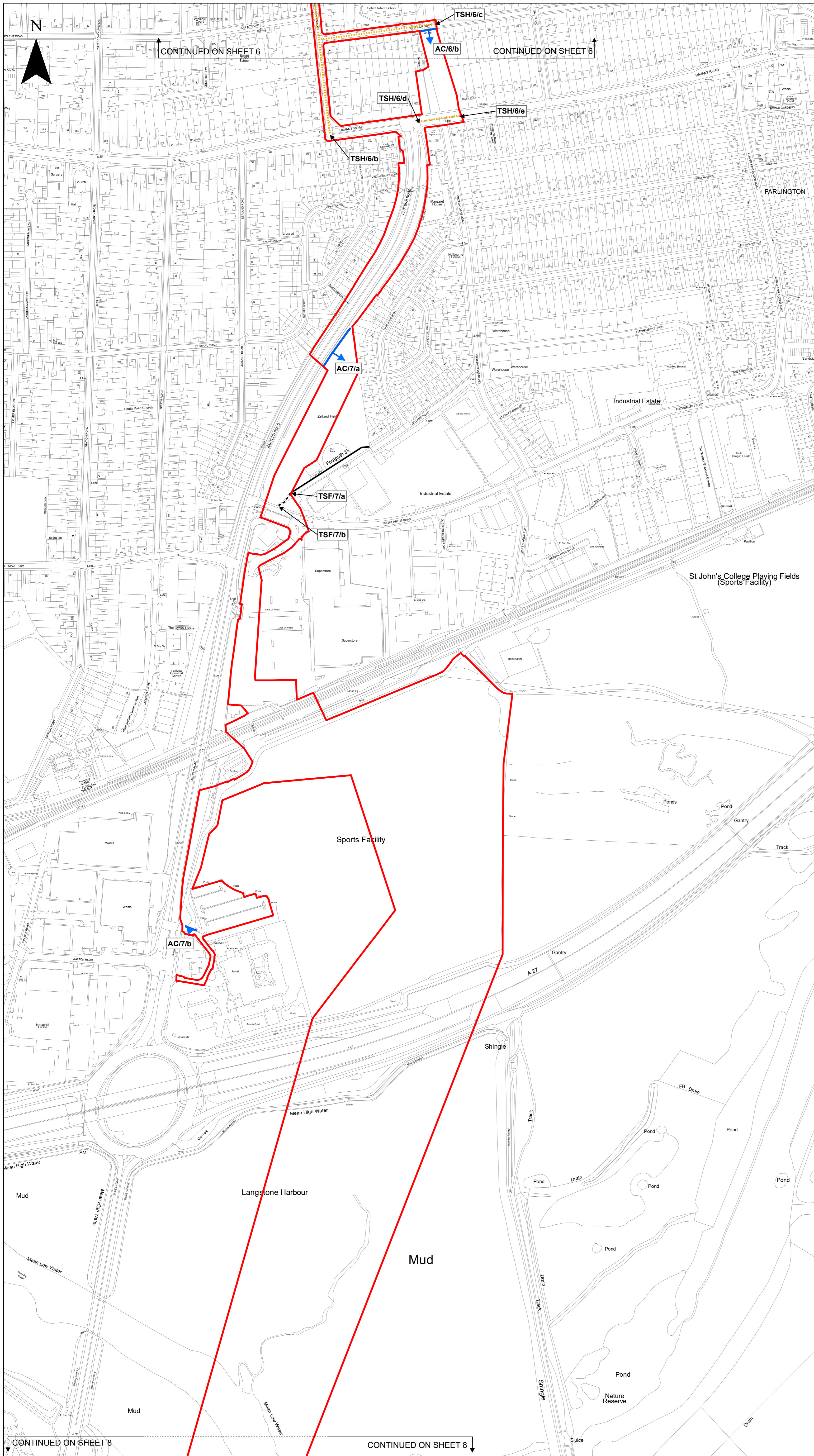
DRAWING STATUS: FOR APPROVAL



PROJECT: AQUIND Interconnector

TITLE: Application document reference 2.5
Access and Rights of Way Plans
Sheet 6 of 10

SCALE AT	CHECKED	APPROVED
1:2,500	DL	VB
PROJECT NO:	DESIGNED BY:	DATE:
EN020022	DH	01/03/2021
DRAWING NO:	EN020022-2.5-AOW-Sheet6	REV NO:
		03



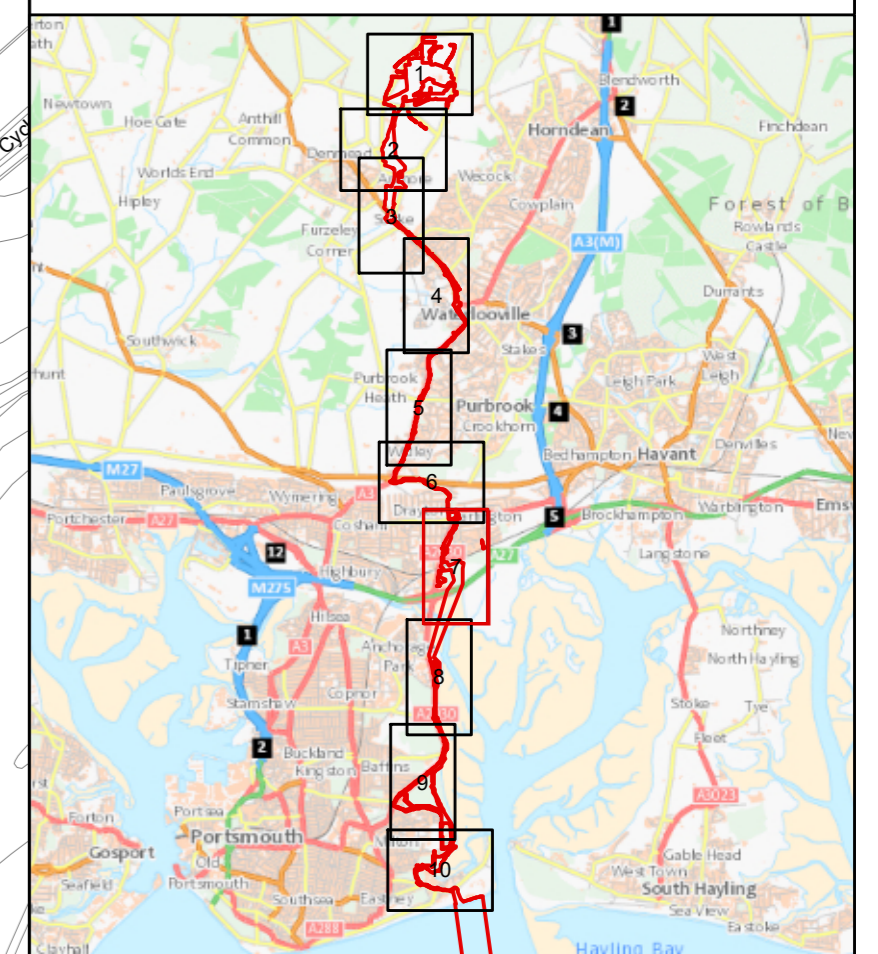
**AQUIND Interconnector
Access and Rights of Way Plans**

- Order Limits
- ← Access to works (indicative point)
- Extent of highway from which access may be taken
- - - - - Temporary closure of highway
- Existing footpath
- - - - - Temporary closure of footpath
- AC/*/* Access point
- TSF/*/* Point of commencement or termination of temporary closure of footpath
- TSH/*/* Point of commencement or termination of temporary closure of highway



Reproduced from Ordnance Survey digital map data © Crown copyright 2019. All rights reserved. Licence number 100031673. © Crown copyright material is reproduced with the permission of Land Registry under delegated authority from the Controller of HMSO.

This material was last updated in 2019 and may not be copied, distributed, sold or published without the formal permission of Land Registry. Only an official copy of a title plan or register obtained from the Land Registry may be used for legal or other official purposes. May contain public sector information licensed under the Open Government Licence v 3.0.



Infrastructure Planning (Applications: Prescribed Forms and Procedure) Regulations 2009 - Regulation 5(2)(k)

REV	DATE	BY	DESCRIPTION	CHK	APP
05	01/03/2021	AH	Fourth Issue	DL	VB
04	22/01/2021	DH	Third Issue	DL	VB
03	18/09/2020	DH	Second Issue	DL	VB
02	28/08/2020	AH	Low Resolution	DL	VB
01	13/11/2019	DH	First Issue	DL	VB

DRAWING STATUS: FOR APPROVAL

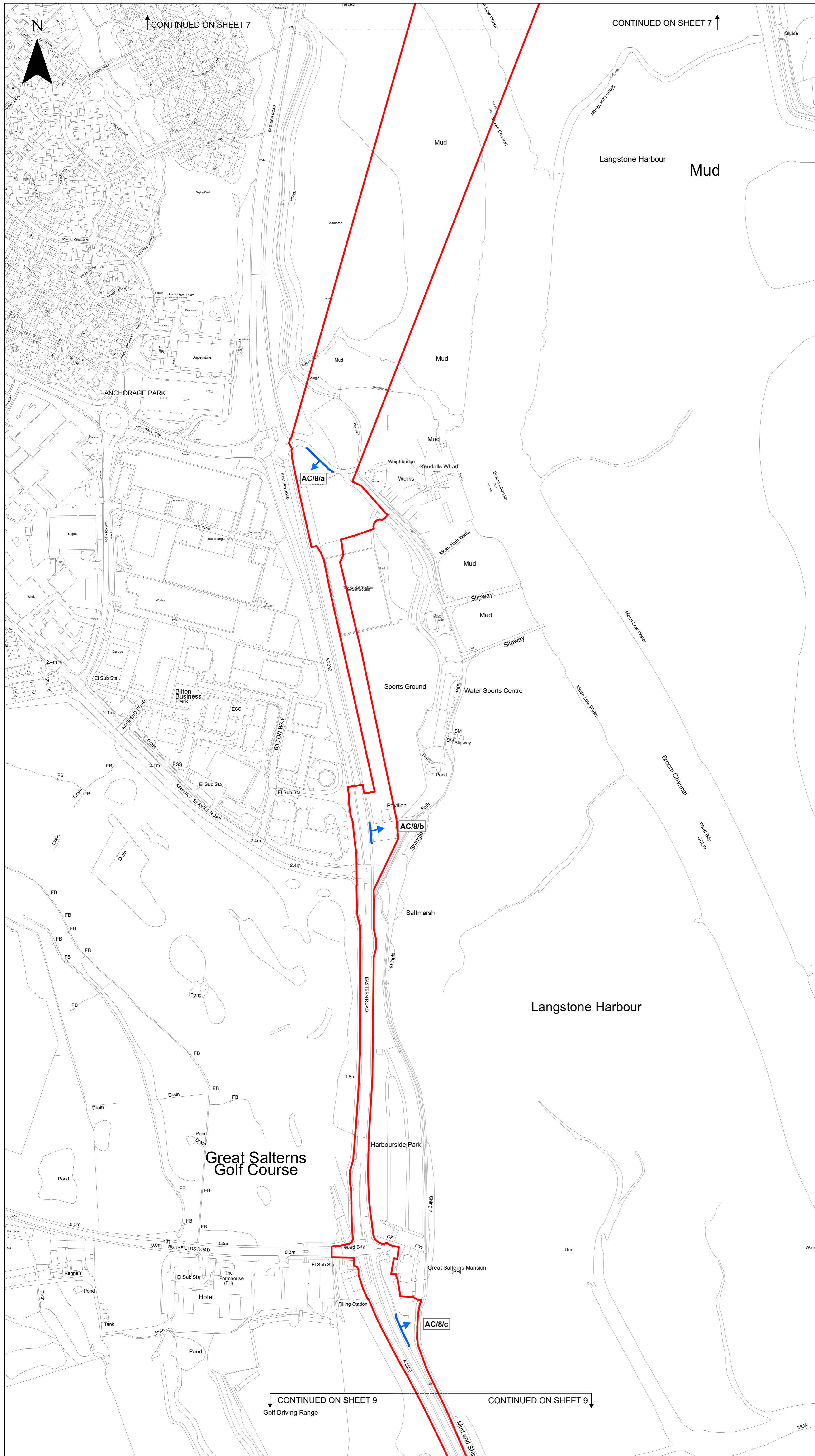
WSP House, 70 Chancery Lane, London, WC2A 1AF, UK.
T+ 44 (0) 20 7314 5000
wsp.com

CLIENT:
AQUIND

PROJECT:
AQUIND Interconnector

TITLE:
Application document reference 2.5
Access and Rights of Way Plans
Sheet 7 of 10

SCALE AT A1	CHECKED	APPROVED
1:2,500	DL	VB
PROJECT NO:	DESIGNED	DRAWN
EN020022	DH	DH
DRAWING NO:	DATE:	
EN020022-2.5-AROW-Sheet7	01/03/2021	
REV NO:		
		05



**AQUIND Interconnector
Access and Rights of Way Plans**

- Order Limits
- Access to works (indicative point)
- Extent of highway from which access may be taken
- AC/*/* Access point

0 50 100 200 Metres

Reproduced from Ordnance Survey digital map data © Crown copyright 2019. All rights reserved. Licence number 100031673. © Crown copyright material is reproduced with the permission of Land Registry under delegated authority from the Controller of HMSO. This material was last updated in 2019 and may not be copied, distributed, sold or published without the formal permission of Land Registry. Only an official copy of a title plan or register obtained from the Land Registry may be used for legal or other official purposes. May contain public sector information licensed under the Open Government Licence v 3.0.

Infrastructure Planning (Applications: Prescribed Forms and Procedure) Regulations 2009 - Regulation 5(2)(k)

REV	DATE	BY	DESCRIPTION	CHK	APP
04	22/01/2021	DH	Third Issue	DL	VB
03	18/09/2020	DH	Second Issue	DL	VB
02	28/08/2020	AH	Low Resolution	DL	VB
01	13/11/2019	DH	First Issue	DL	VB

FOR APPROVAL

WSP House, 70 Chancery Lane, London, WC2A 1AF, UK.
T+ 44 (0) 20 7314 5000
wsp.com

CLIENT:

PROJECT: AQUIND Interconnector

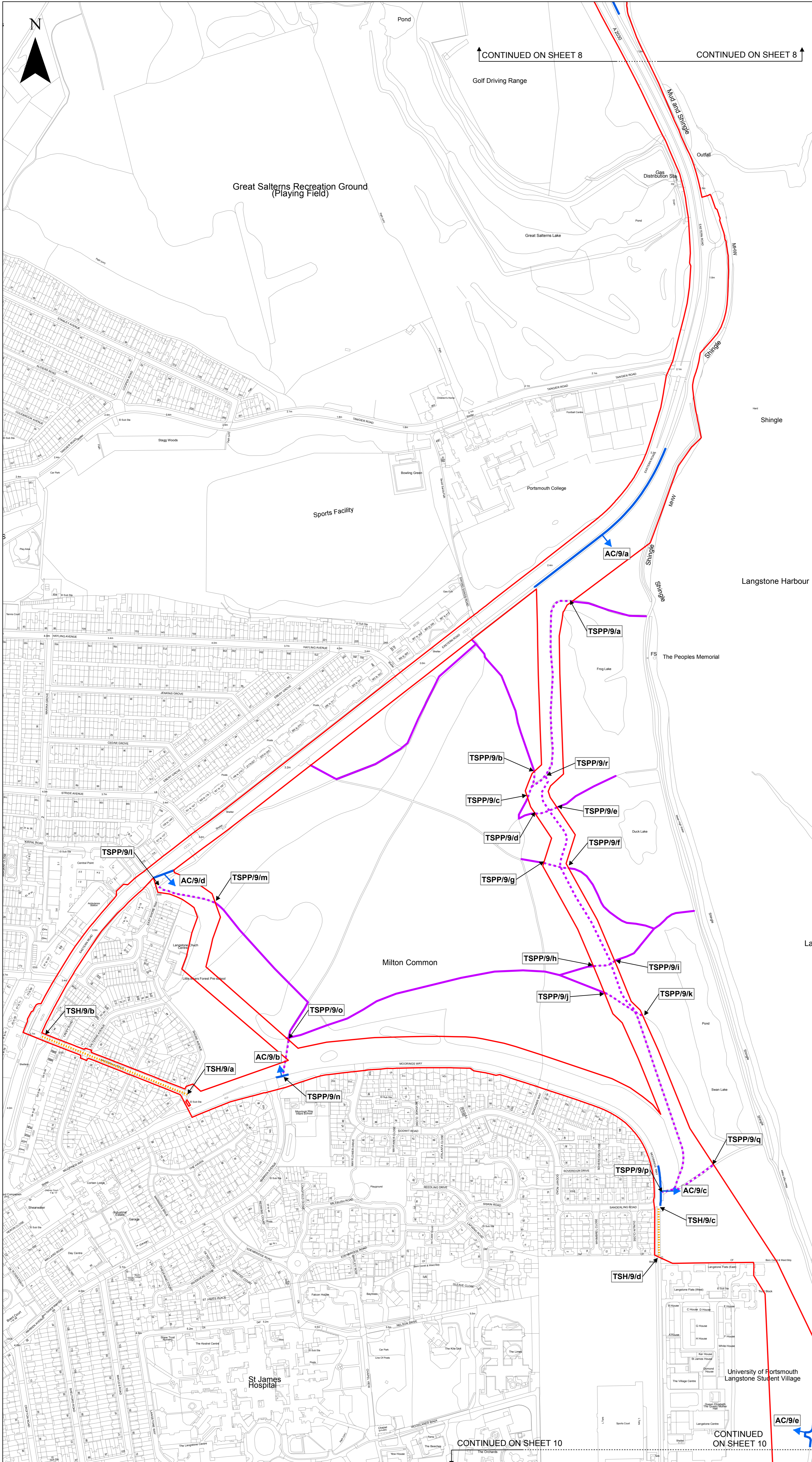
TITLE: Application document reference 2.5
Access and Rights of Way Plans
Sheet 8 of 10

SCALE AT A1	CHECKED:	APPROVED:
1:2,500	DL	VB

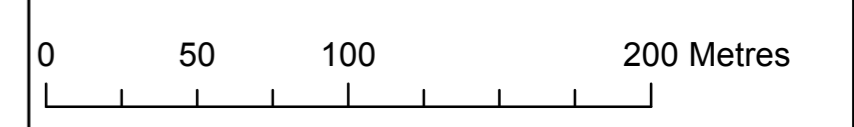
PROJECT NO:	DESIGNED:	DRAWN:	DATE:
EN020022	DH	DH	22/01/2021

DRAWING NO:	REV NO:
EN020022-2.5-AROW-Sheet8	04

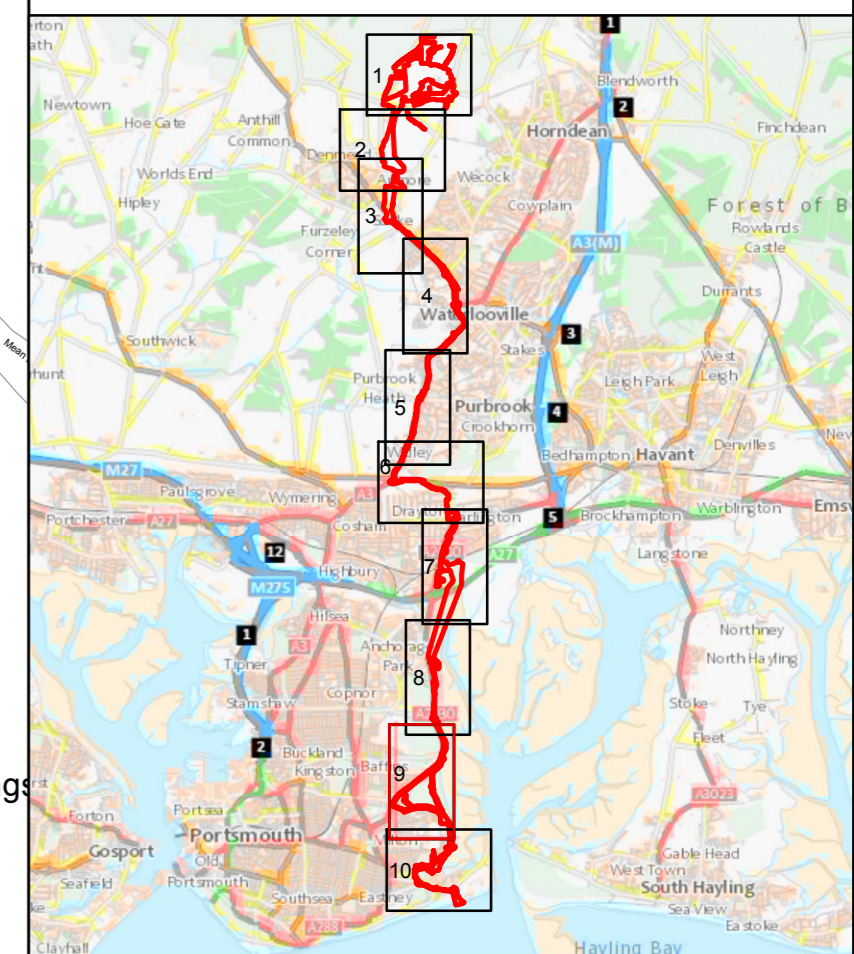
© WSP UK Ltd



- AQUIND Interconnector
Access and Rights of Way Plans**
- Order Limits
 - ← Access to works (indicative point)
 - Extent of highway from which access may be taken
 - ⋯ Temporary closure of highway
 - Existing permissive path
 - ⋯ Temporary closure of permissive path
 - AC/*/* Access point
 - TSH/*/* Point of commencement or termination of temporary closure of highway
 - TSPP/*/* Point of commencement or termination of temporary closure of permissive path



Reproduced from Ordnance Survey digital map data © Crown copyright 2019. All rights reserved. Licence number 100031673. © Crown copyright material is reproduced with the permission of Land Registry under delegated authority from the Controller of HMSO. This material was last updated in 2019 and may not be copied, distributed, sold or published without the formal permission of Land Registry. Only an official copy of a title plan or register obtained from the Land Registry may be used for legal or other official purposes. May contain public sector information licensed under the Open Government Licence v 3.0.



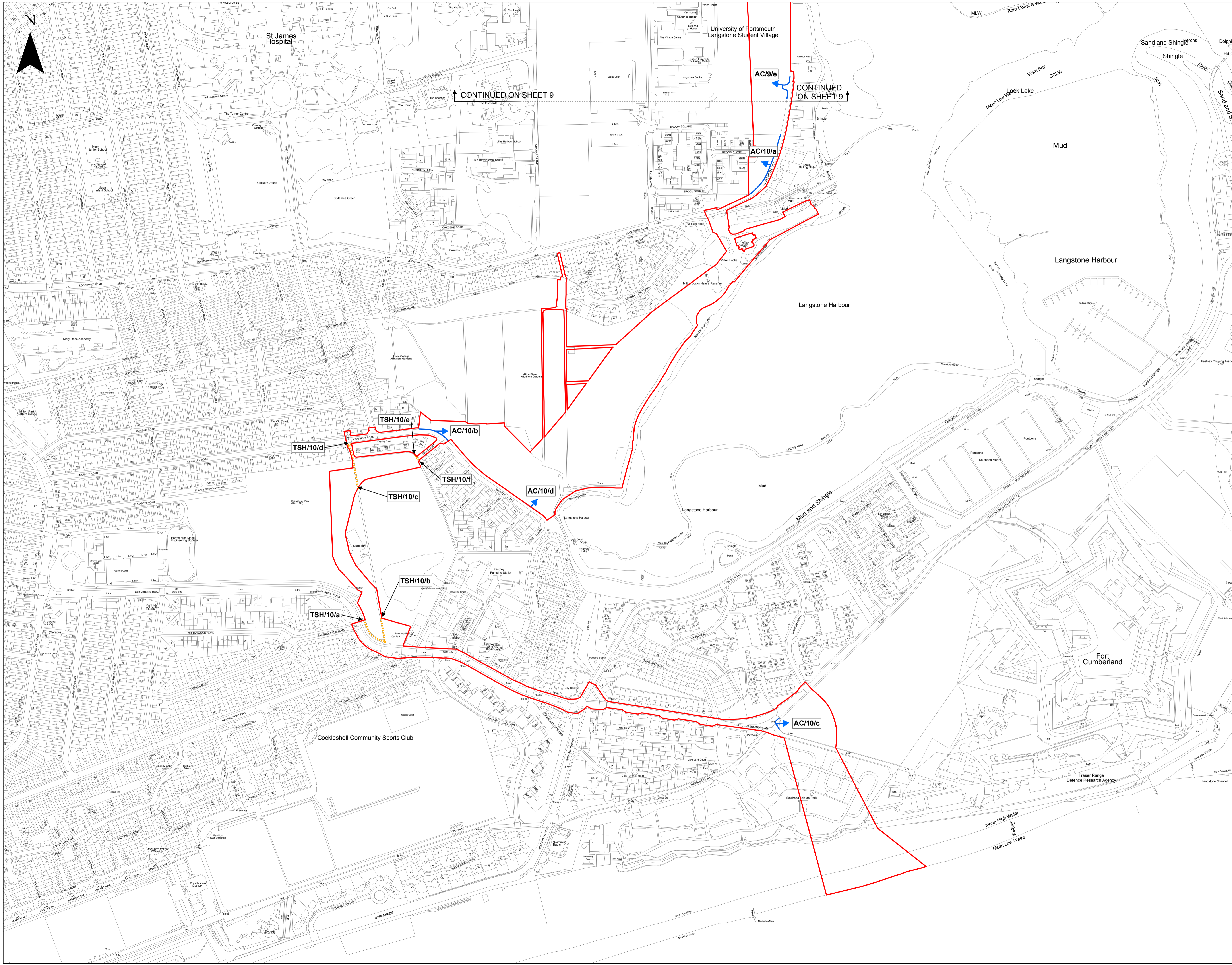
Infrastructure Planning (Applications: Prescribed Forms and Procedure) Regulations 2009 - Regulation 5(2)(k)

REV	DATE	BY	DESCRIPTION	CHK	APP
03	01/03/2021	AH	Third Issue	DL	VB
02	15/08/2020	AH	Second Issue	DL	VB
01	13/11/2019	DH	First Issue	DL	VB

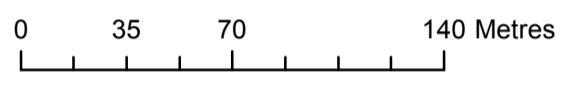
FOR APPROVAL

WSP House, 70 Chancery Lane, London, WC2A 1AF, UK.
T+ 44 (0) 20 7314 5000
wsp.com

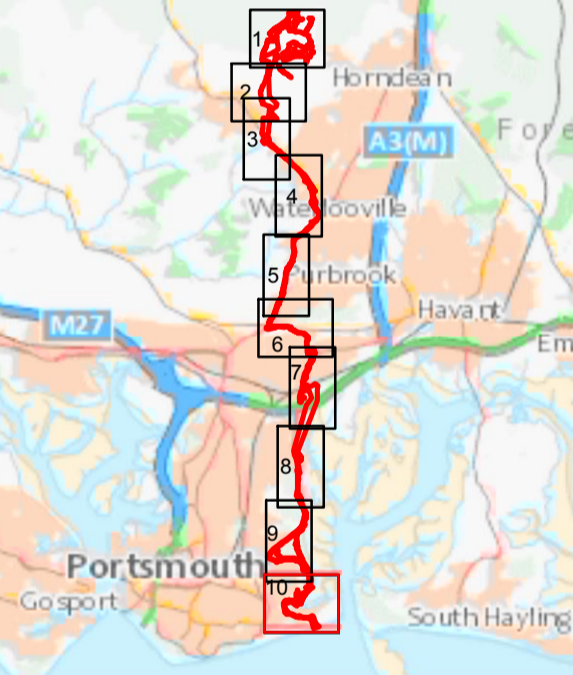
CLIENT:			
PROJECT:		AQUIND Interconnector	
TITLE:		Application document reference 2.5 Access and Rights of Way Plans Sheet 9 of 10	
SCALE AT A1	CHECKED:	APPROVED:	
1:2,500	DL	VB	
PROJECT NO:	DESIGNED:	DRAWN:	DATE:
EN020022	DH	AH	01/03/2021
DRAWING NO:	REV NO:		
EN020022-2.5-AROW-Sheet9			03



- AQUIND Interconnector
Access and Rights of Way Plans**
- Order Limits
 - Extent of highway from which access may be taken
 - ← Access to works (indicative point)
 - Temporary closure of highway
 - AC/*/* Access point
 - TSH/*/* Point of commencement or termination of temporary closure of highway



Reproduced from Ordnance Survey digital map data © Crown copyright 2019. All rights reserved. Licence number 100031673. © Crown copyright material is reproduced with the permission of Land Registry under delegated authority from the Controller of HMSO. This material was last updated in 2019 and may not be copied, distributed, sold or published without the formal permission of Land Registry. Only an official copy of a title plan or register obtained from the Land Registry may be used for legal or other official purposes. May contain public sector information licensed under the Open Government Licence v 3.0.



Infrastructure Planning (Applications: Prescribed Forms and Procedure) Regulations 2009 - Regulation 5(2)(k)

03	01/03/2021	AH	Third Issue	DL	VB
02	15/09/2020	AH	Second Issue	DL	VB
01	13/11/2019	DH	First Issue	DL	VB
REV	DATE	BY	DESCRIPTION	CHK	APP

DRAWING STATUS: FOR APPROVAL



PROJECT: AQUIND Interconnector

TITLE: Application document reference 2.5
Access and Rights of Way Plans
Sheet 10 of 10

SCALE AT:	1:2,500	DL	VB
PROJECT NO:	EN020022	DH	AH
DRAWING NO:	EN020022-2.5-AROW-Sheet10	DATE:	01/03/2021
		REV NO:	03